





* NOTE: Map E is inset onto map M.

Thompson Basin Ecosection Portfolio MAP LEGEND

Priority Grasslands

-  Terrestrial Priority Areas
(see Area Summary section)
- *  Riparian Priority Areas
(within Priority Terrestrial Areas)
-  Riparian Priority Areas
(outside Priority Terrestrial Areas)
-  Working Landscape Areas
(outside Priority Areas)


Study Area Boundary

-  Thompson Basin Ecosection Boundary

Protected Areas & Special Management Zones

-  Regional Park
-  Provincial Park or Protected Area
-  Wildlife Habitat Area (WHA)
- *  Old Growth [Forest] Management Areas (OGMA) - non-legal
- *  Agricultural Land Reserve (ALR) Included Parcels

Expert Input Data

- *  Identified Significant Areas

Terrestrial Ecosystems

- *  Biogeoclimatic Zone Boundary

NOTE: Symbols marked with asterix (*) are included in Area Summary maps only. Other symbols are also used in Atlas maps.






Land Ownership Status (Surveyed)

- *  Private Land
- *  Surveyed Crown Land
-  Indian Reserves
-  Municipal Boundary

Water Features

- * **by Size Class**
-  <3 ha
-  3 ha - 10 ha
-  >10 ha

Roads

-  Freeway, Highway
-  Arterial
-  Collector
-  Local
-  Other

